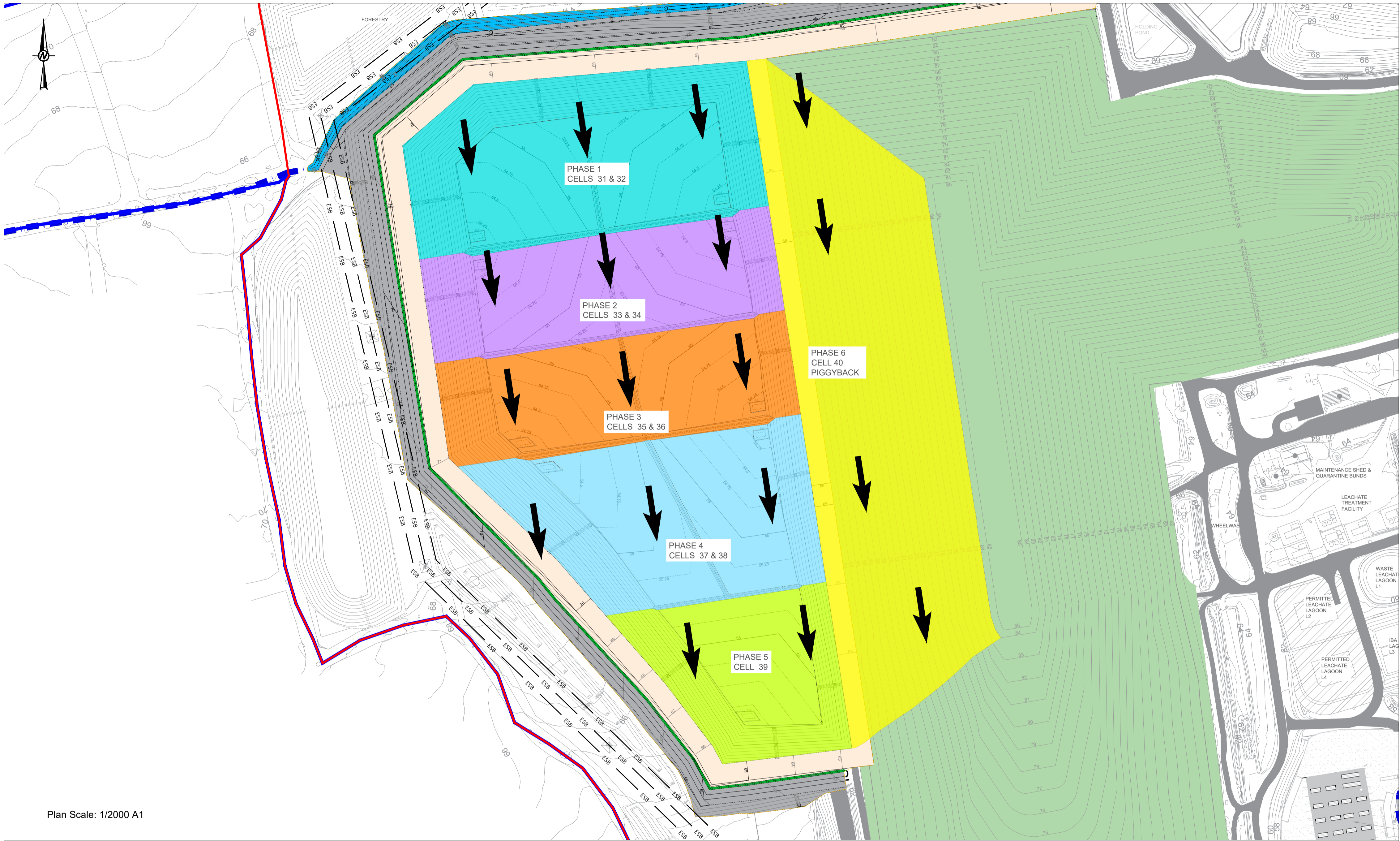
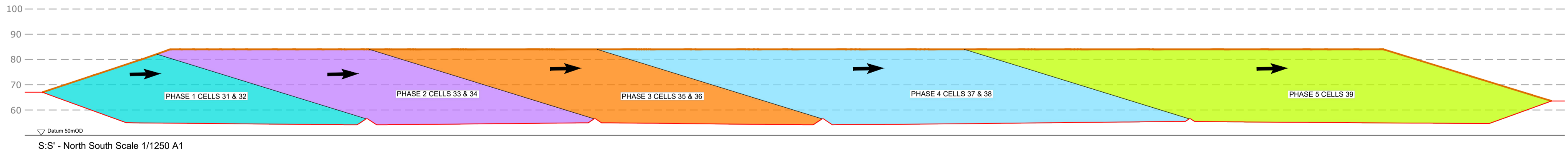


R:\01\Users\crowell\OneDrive - WSP\03\05\Desktop\Tara Butress\Tender\Drawings\PDFs\New Rev C\1 - Planning\_KLL\_Proposed Cell Fill Sequence Plan.dwg | File Name: 21 - Planning\_KLL\_Proposed Cell Fill Sequence Plan.dwg | Last Edited By: jcdp2650 Date: 2025-06-15 Time: 4:57:49 PM



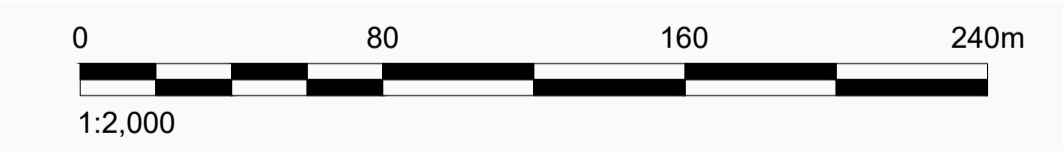
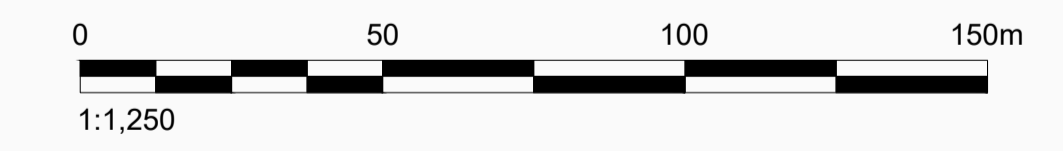
Plan Scale: 1/2000 A1



S/S - North South Scale 1/1250 A1

- NOTE(S)**
- DO NOT SCALE FROM THIS DRAWING
  - ALL LEVELS SHOWN ARE IN METERS (m) UNLESS STATED OTHERWISE
  - ALL DIMENSIONS SHOWN ARE IN METERS (m) UNLESS STATED OTHERWISE
  - ALL LEVELS AND COORDINATES SHOWN ARE TO IRISH NATIONAL GRID

- LEGEND**
- PLANNING BOUNDARY
  - OWNERSHIP BOUNDARY
  - EXISTING WATERCOURSE
  - EXISTING CAPPED LANDFILL CELLS
  - PROPOSED WEST LANDFILL EXTENSION FOOTPRINT
  - PROPOSED STREAM DIVERSION
  - PROPOSED SURFACE WATER SWALE
  - PROPOSED LOWER ROAD
  - PROPOSED POWERLINES
- PROPOSED FILLING ELEMENTS**
- PHASE 1 - CELLS 31 & 32
  - PHASE 2 - CELLS 33 & 34
  - PHASE 3 - CELLS 35 & 36
  - PHASE 4 - CELLS 37 & 38
  - PHASE 5 - CELLS 39
  - PHASE 6 - CELLS 40 PIGGYBACK
- WASTE FILLING DIRECTION
- PROPOSED DESIGN
  - PROPOSED CAP



B	2025-07-25	FOR PLANNING	DC	AP	TPA	DC
A	2025-06-30	FOR PLANNING	DC	DC	AL	AL
REV.	YYYY-MM-DD	DESCRIPTION	DESIGNED	PREPARED	REVIEWED	APPROVED

CLIENT

KNOCKHARLEY LANDFILL LTD.

CONSULTANT



TOWN CENTRE HOUSE  
DUBLIN ROAD  
NAAS  
REPUBLIC OF IRELAND  
[+353] 45 810200  
www.wsp.com

PROJECT

PROPOSED LANDFILL DEVELOPMENT

TITLE

PROPOSED CELL FILL SEQUENCE PLAN

PROJECT NO.	SCALE	REV.	of	DRAWING
IE0037029.9627	Various @ A1	B		021

IF THIS MEASUREMENT DOES NOT MATCH WHAT IS SHOWN, THE SHEET SIZE HAS BEEN MODIFIED FROM ISO A1 25 mm